


Safeguard of Modern Urban Heritage: a cross-disciplinary WebGIS for Knowledge, Monitoring and Risk Analysis

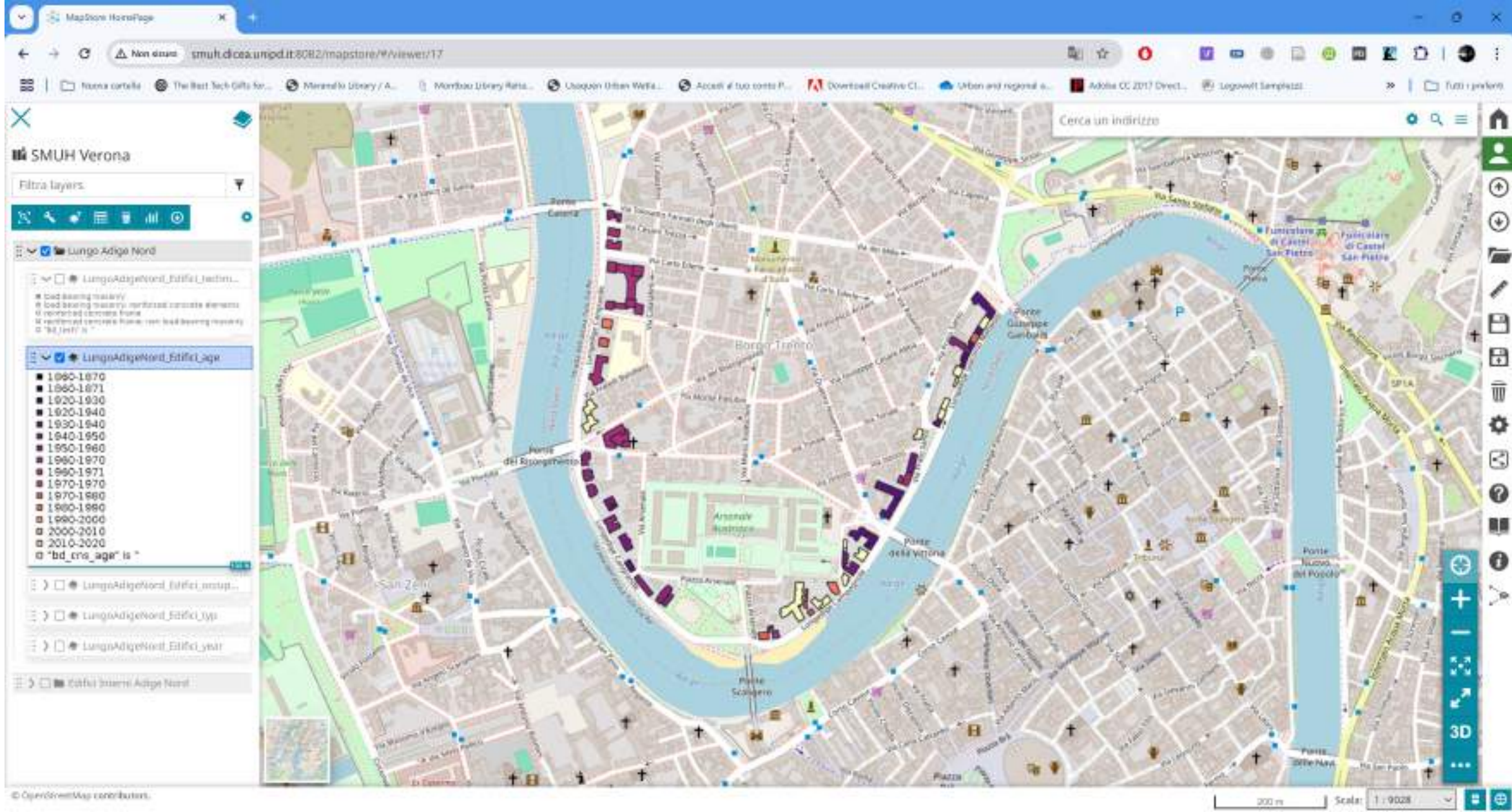


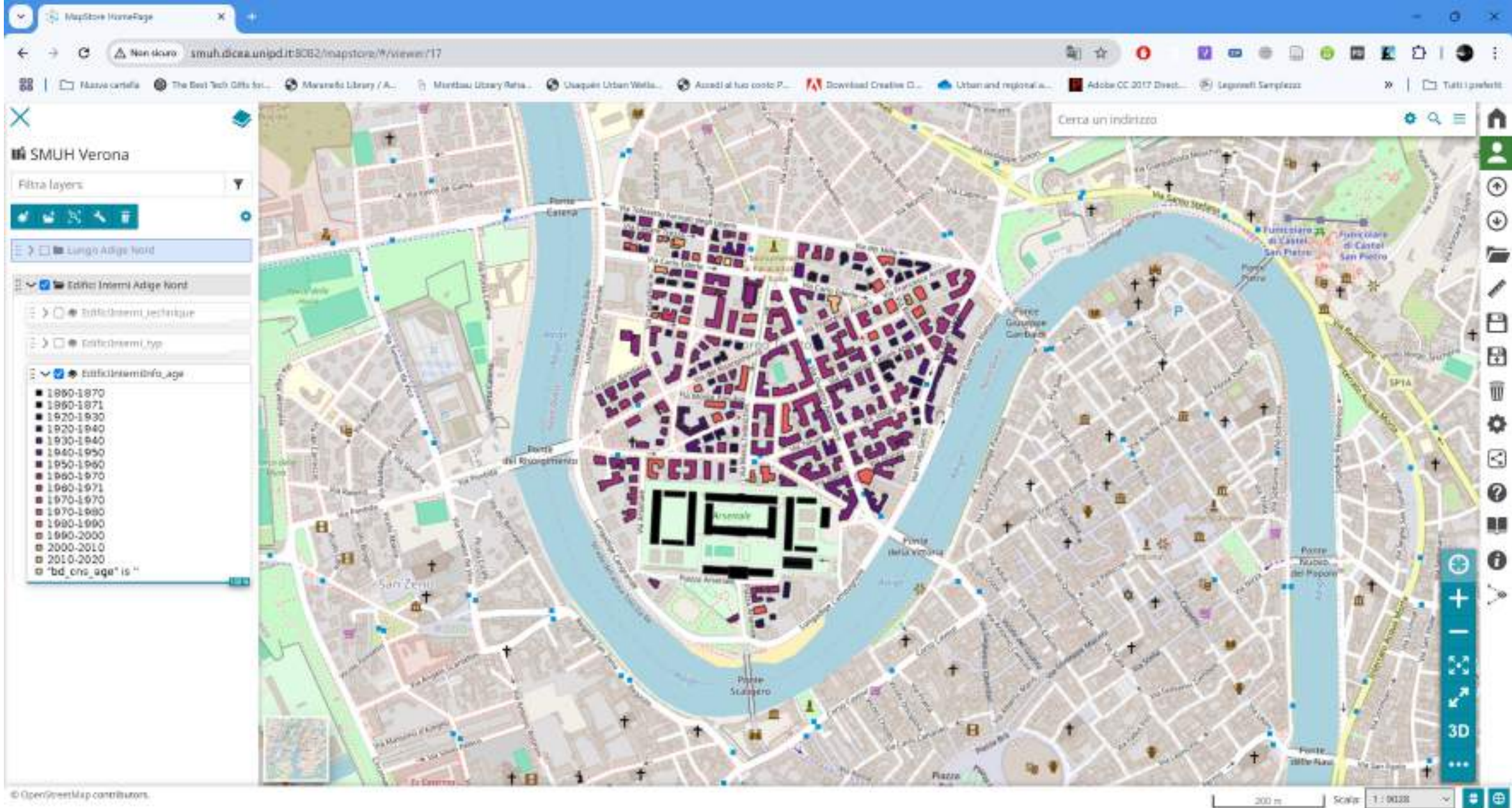
Mid-Term
18/11/2025

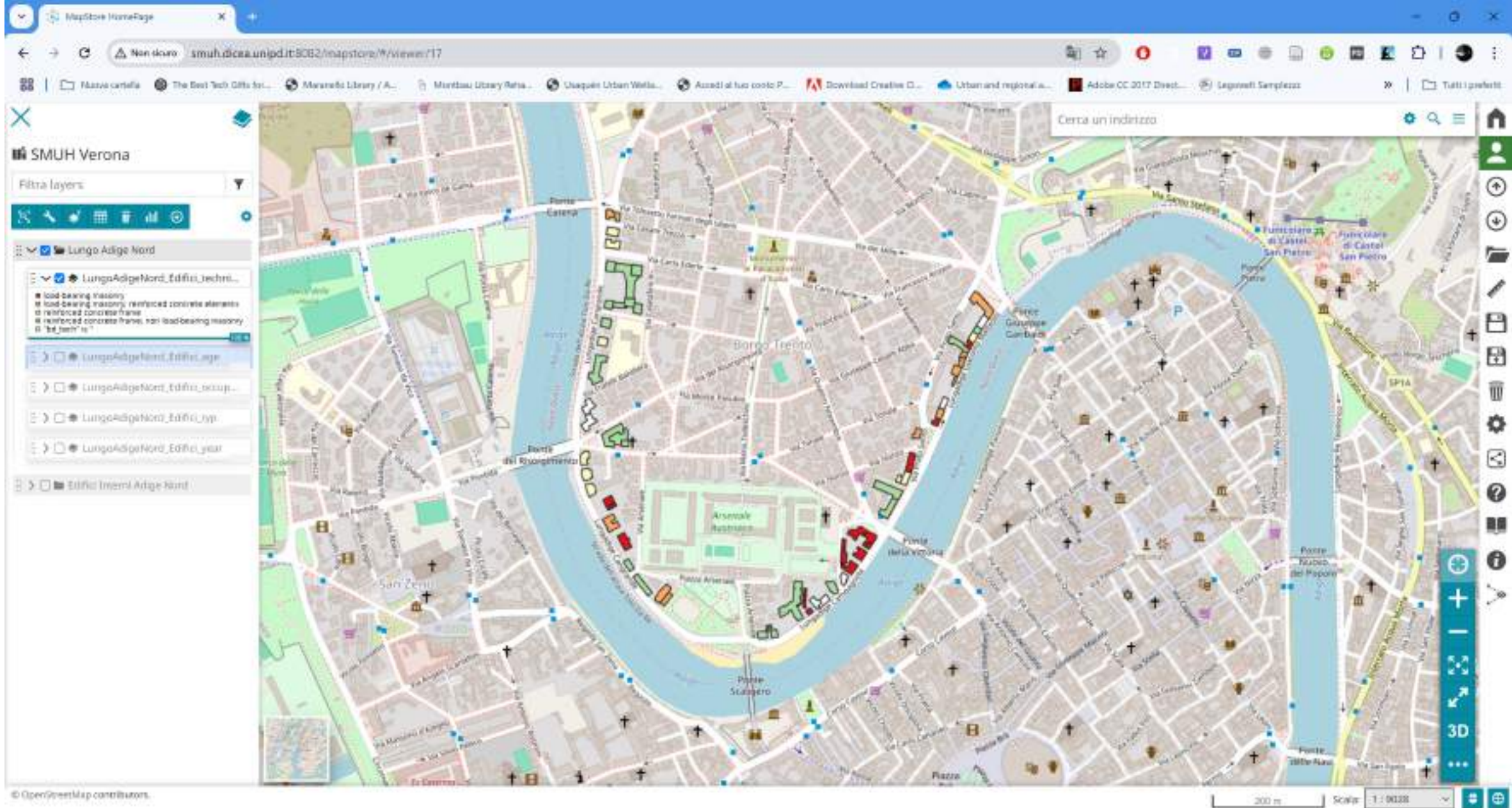
www.smuh.org



WEBGIS SMUH_TEST







MapStore HomePage

Non viene visualizzato smuh.dicea.unipd.it:8082/mapstore/#/viewer/17

SMUH Verona

Filtra layers

- Campe Adige Nord
- Edifici Interni Adige Nord
 - Edifici Interni technique
 - load bearing masonry
 - load bearing masonry
 - load bearing masonry
 - load bearing masonry
 - reinforced concrete
 - reinforced concrete
 - reinforced concrete
 - reinforced concrete
 - "bd_techst" is "
 - Edifici Interni typ
 - Edifici Interni Info_age

Cerca un indirizzo

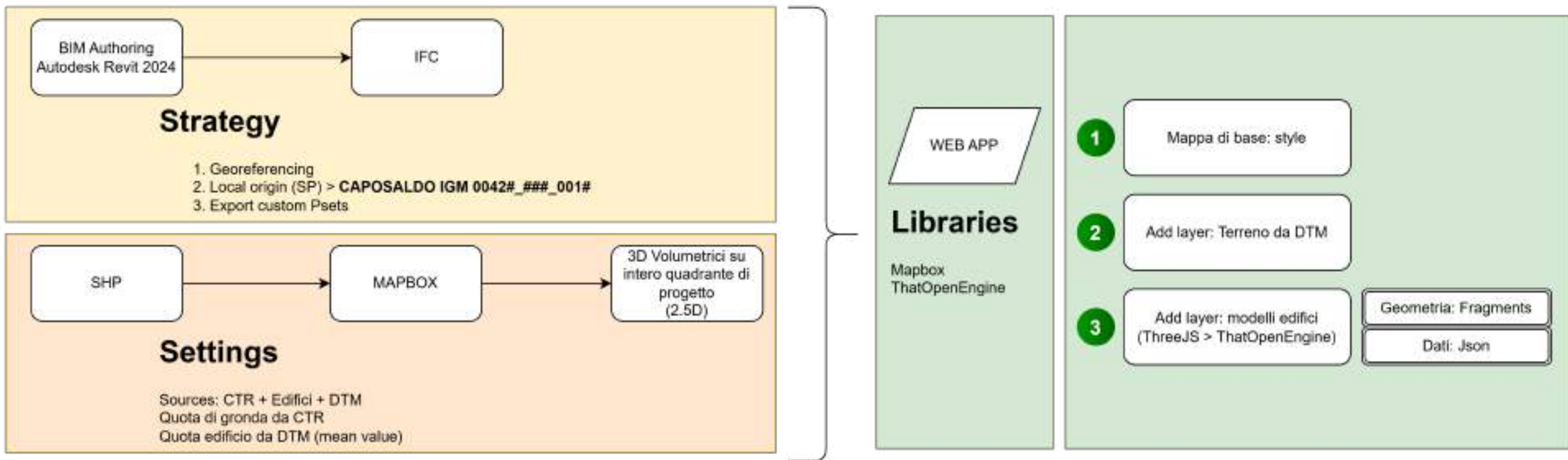
200m Scale: 1:9028

© OpenStreetMap contributors

BIM-GIS VIEWER SMUH_TEST

VISUALIZZATORE OPEN BIM-GIS (ThatOpen)

SHP → Mapbox + IFC → ThatOpen Engine



VISUALIZZATORE OPEN BIM-GIS (ThatOpen)

SHP → Mapbox + IFC → ThatOpen Engine

